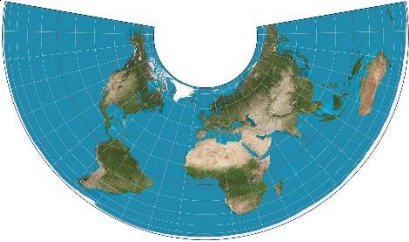
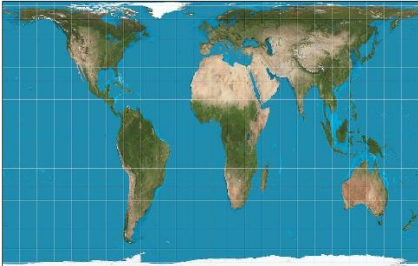
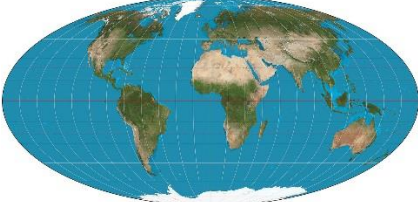
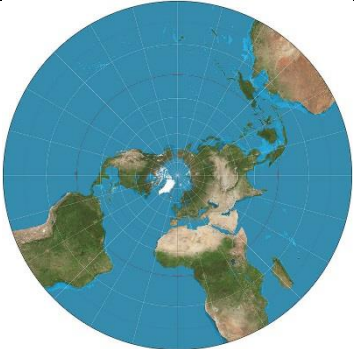
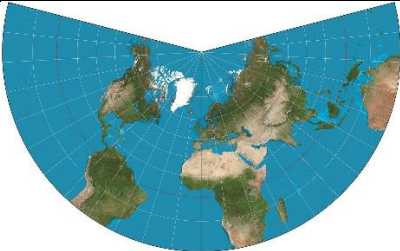

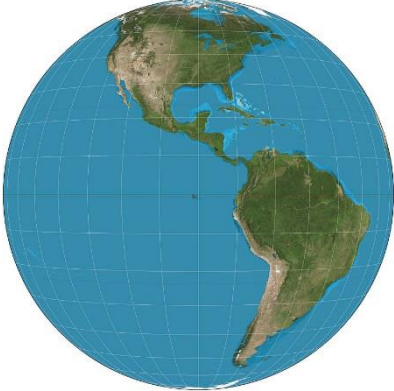

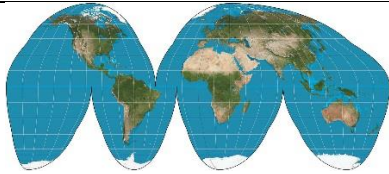
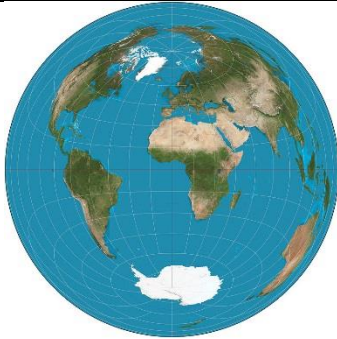
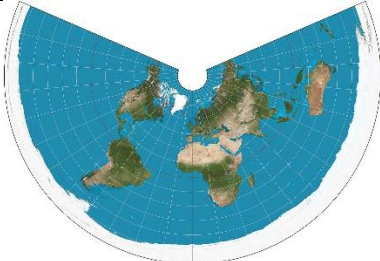


Map Projection	Type	What is accurate?	What is distorted?
 <p>ALBERS</p>			
 <p>GALL-PETERS</p>			
 <p>MOLLWEIDE</p>			
 <p>STEREOGRAPHIC</p>			
 <p>LAMBERT CONFORMAL</p>			
 <p>MERCATOR</p>			

Map Projection	Type	Purposes	Distortions
 <p>VERTICAL PERSPECTIVE</p>			
 <p>GNOMONIC</p>			
 <p>GOODE HOMOLOGOSINE</p>			
 <p>LAMBERT</p>			
 <p>EQUIDISTANT</p>			